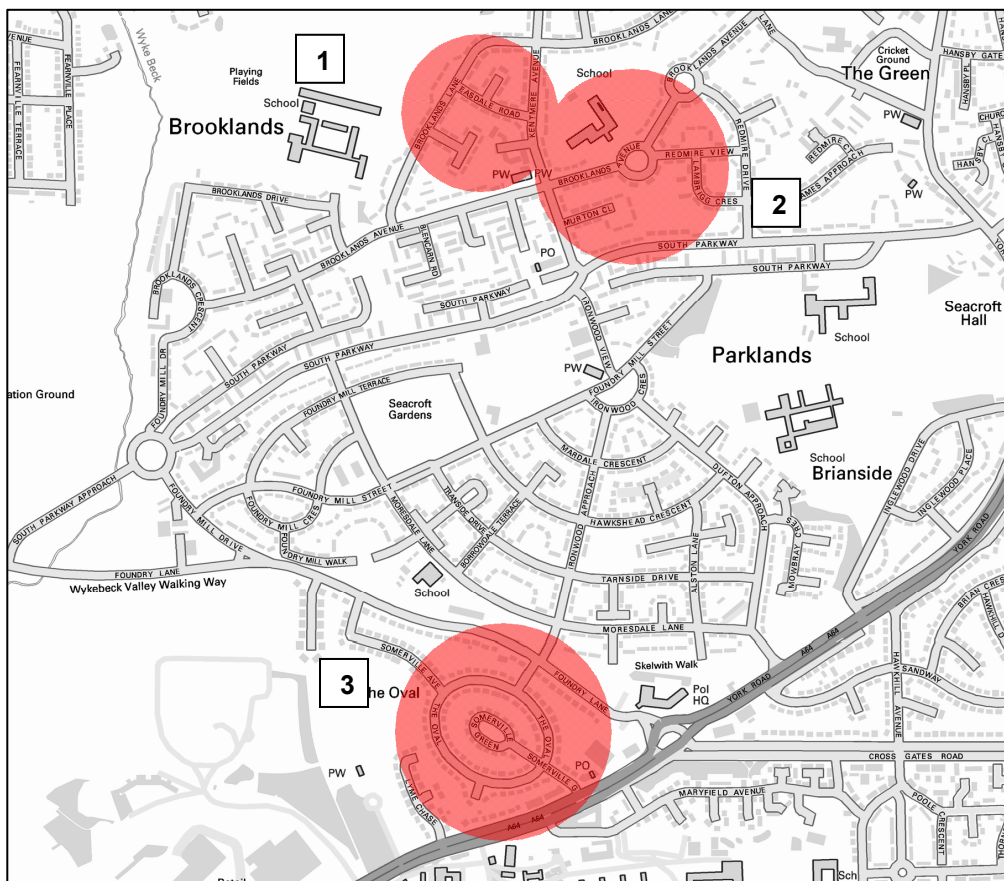


**PROBLEM PROFILE**  
**Seacroft Ginnels**  
 (And immediate vicinity)  
**Crime and ASB (01/05/07-30/04/08)**



© Crown Copyright. All rights reserved 100022119 2007

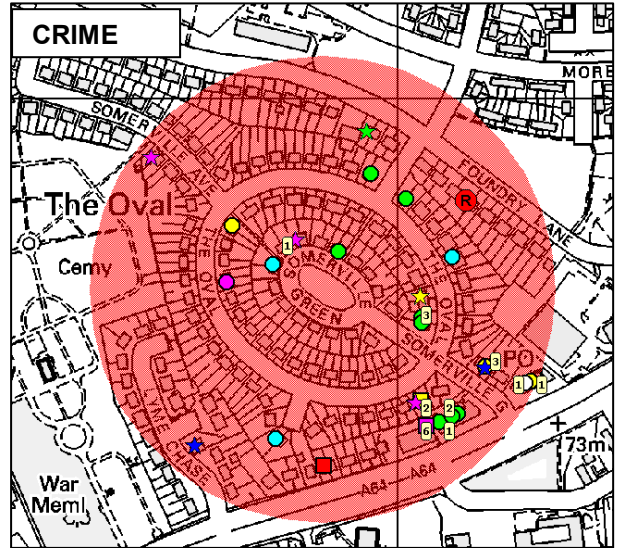
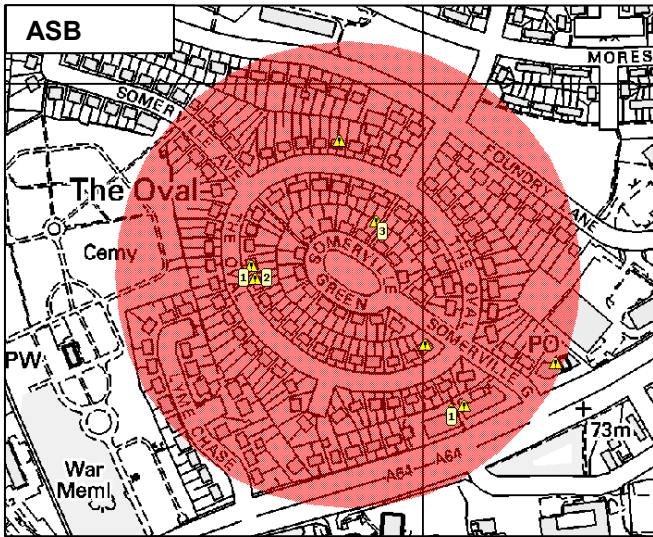
This report will review the last 12 months crime and ASB in the vicinity surrounding the 3 ginnel areas as highlighted in the above map.

- **Ginnel 1 – Brooklands/Easdales** (Crime and ASB surrounding Easdale Road, Brooklands Lane, Brooklands Court and Easdale Mount)
- **Ginnel 2 – Lambrigg/Redmires** (Crime and ASB surrounding Murton Close, Lambrigg Crescent, Brooklands Avenue, Redmire View and Redmire Drive)
- **Ginnel 3 – Somerville's** (Crime and ASB surrounding Somerville Green, Somerville Avenue & the Oval.)

These 3 areas will be addressed and reviewed in 3 separate sections. Data will be taken from the following Police systems from between 1/5/07 – 30/4/08: Corvus, Niche, Ibis, and INCA. Crime, ASB and Intelligence will be reviewed.



**GINNEL 3**  
**SOMERVILLES/THE OVAL**  
**Crime & ASB (1/5/07 – 30/4/08)**



\*See appendix for crime key\*

The below tables outline the breakdown of crime (data from Corvus) and ASB (data from INCA) in the streets surrounding/adjacent to this ginnel during the last 12 months.

Incident	Total
ASB - Loutish Behaviour	7
ASB, Neighbour Disp	1
ASB, Nuisance M-cycle	1
<b>Grand Total</b>	<b>9</b>

CRIME TYPE	TOTAL
ARSON	1
ASSAULT	1
BURGLARY DWELLING	3
BURGLARY OTHER	3
DAMAGE - NON DWELLING	4
DAMAGE - DWELLING	3
DAMAGE - MOTOR VEHICLE	2
DAMAGE - NON SPECIFIC	5
FIREARMS	1
HANDLE STOLEN GOODS	1
HARASSMENT	1
INTERFERENCE WITH M/V	1
MAKE OFF WITHOUT PAYMENT	14
PUBLIC ORDER	2
ROBBERY	1
SEXUAL	1
THEFT FROM VEHICLE	3
THEFT NON SPECIFIC	3
THEFT OF VEHICLE	2
THEFT SHOP	1
<b>GRAND TOTAL</b>	<b>53</b>

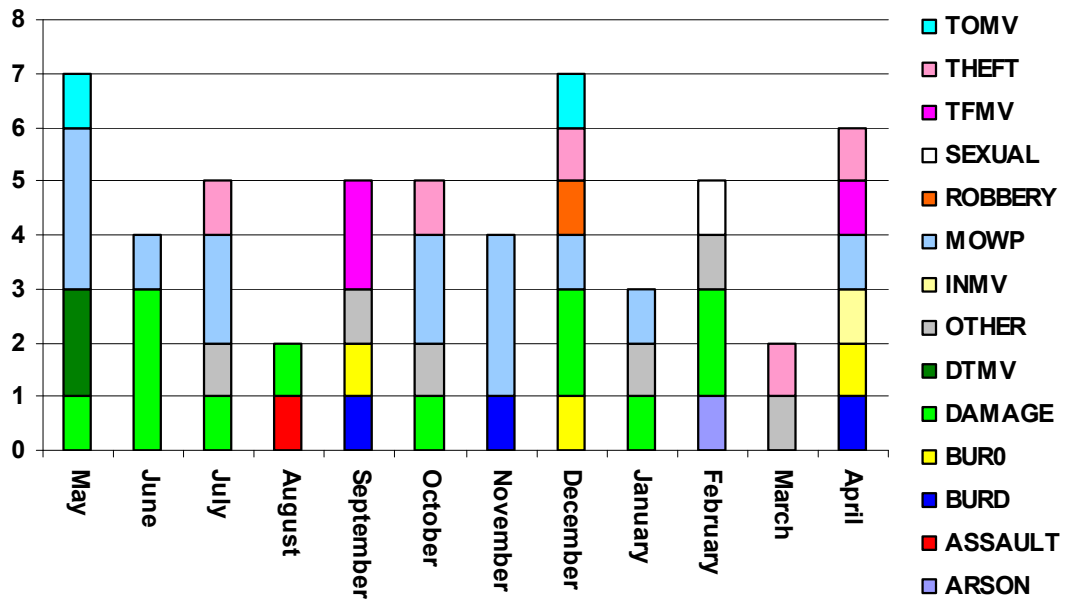
There have been 9 ASB incidents and 53 Crimes in this identified area over the past year. This shows a significant 64% increase on crime and a lesser 8% increase on ASB in this area when compared to the previous year (1/5/06-30/4/07 = 19 Crime & 8 ASB incidents)

As with the previous year, 'loutish behaviour' is the predominant ASB type in the area – calls refer to groups of youths causing nuisance and intimidating residents and passers by in the area.

Damage offences, Make off Without Payment offences and Burglaries have been the key crime types in this area. Damage offences in the area consisted of mainly windows being smashed and vehicles being damaged. All MOWP offences have been from the Somerville Service Station. All Burglary Other offences were burglaries to Sheds.

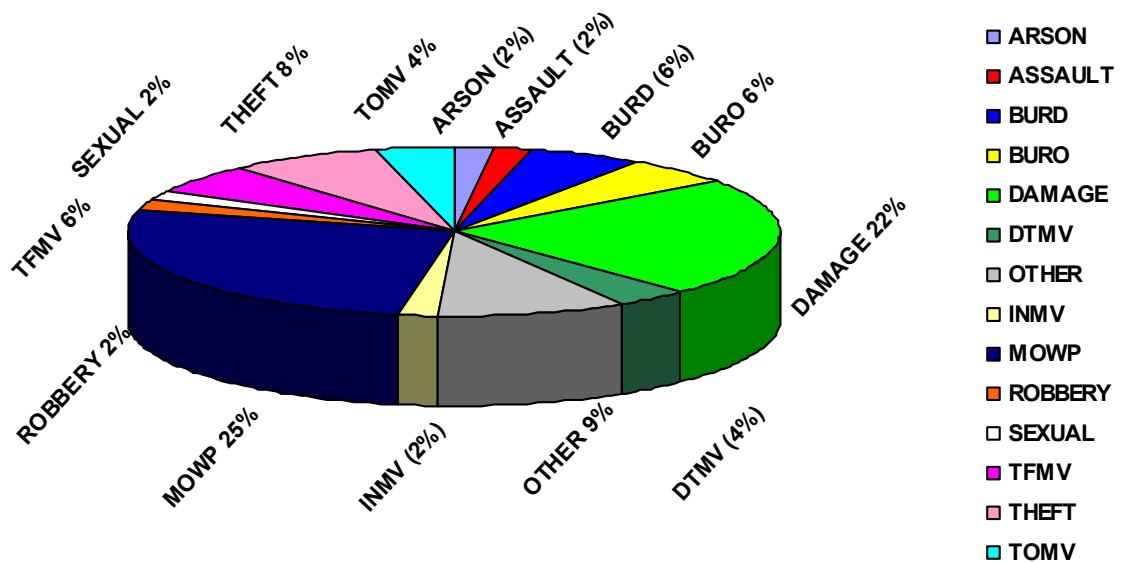
## Appendix 2 – Crime Statistics

### Crimes by month (May 07 – April 08)



As is clear from the chart above, Crime in this area was at the highest in May and December. This was mainly due to Damages and MOWP's. April, July, September and October also showed higher amounts of crime in this area. Crime was at the lowest in August and March

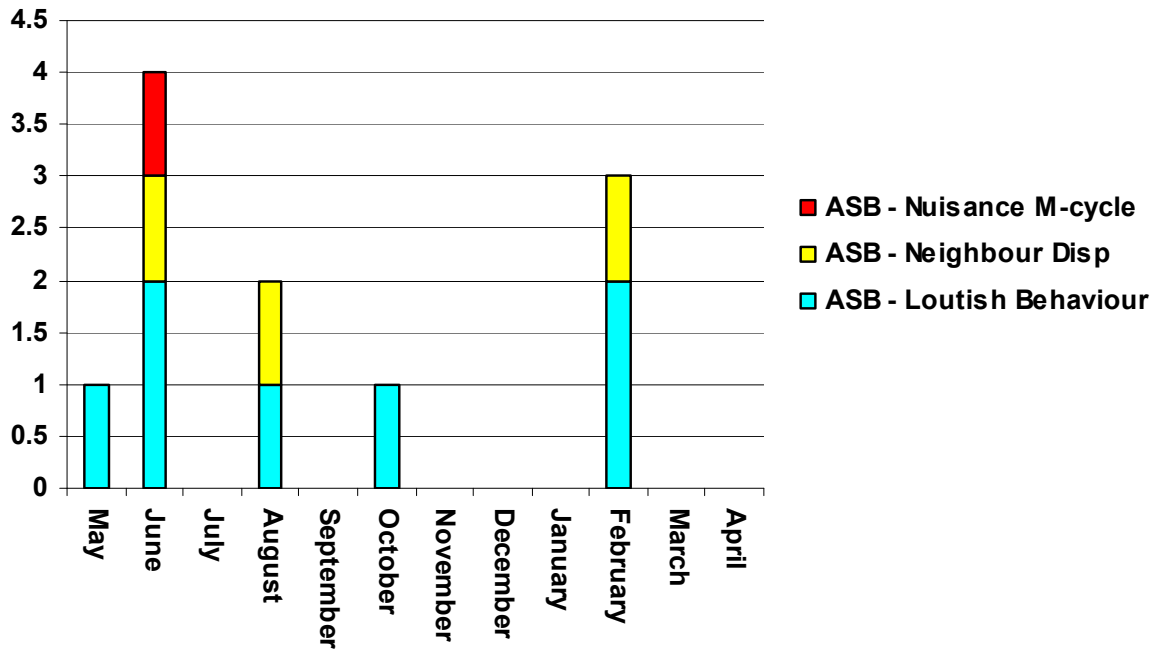
### Type of Crime (May 07- April 08)



As is evident from the above pie chart, a majority of crime offences in this specified area have been Criminal Damage and MOWP offences

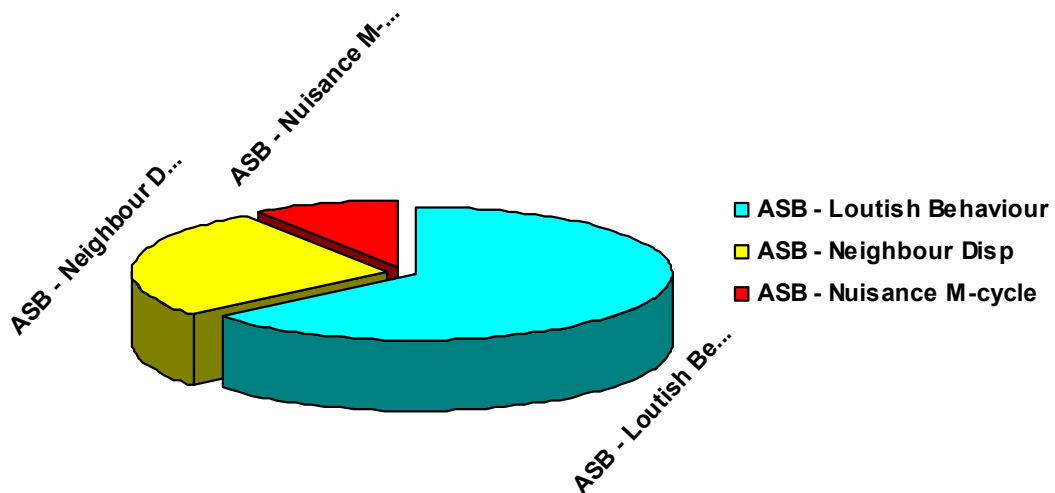
## Appendix 2 – Crime Statistics

### Incidents by month - ASB (May 07 – April 08)



ASB Incidents showed to be higher in this area during June and February. July, September, November-January & March-April all had no incidents. Reports of ASB Loutish Behaviour dominated the calls in this area.

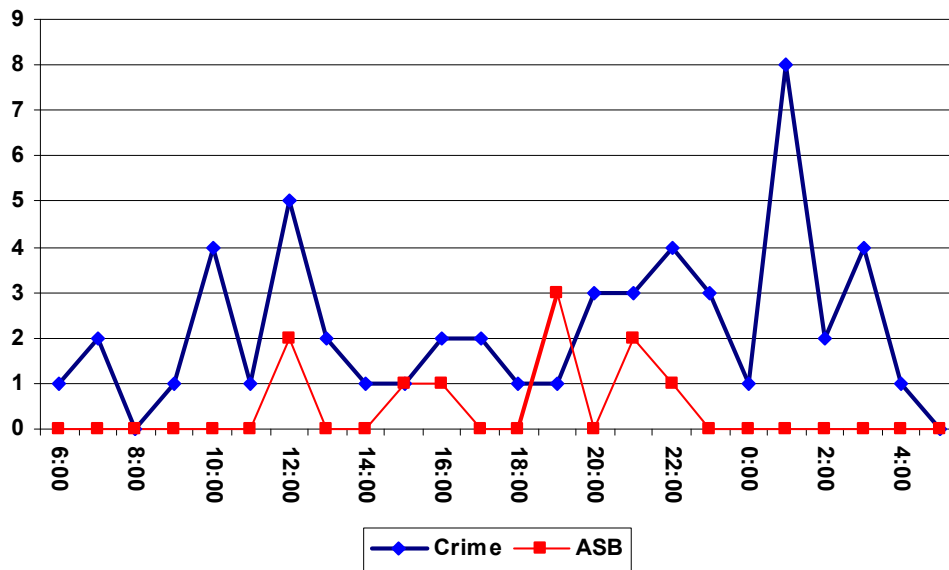
### Type of Incident – ASB (Mar 07 – Feb 08)



As is evident from the pie chart above, ASB Loutish Behaviour dominated incident calls in this area. Reports of Neighbour Disputes and Nuisance Motorcycles were also highly reported incident types in the area.

## Appendix 2 – Crime Statistics

### Crime and Incidents – Peak Time Analysis



The graph above highlights the peak time analysis for Crime & ASB incidents in this area. The peak times are as follows:

**Crime:** 10:00 x 13:00hrs and 22:00 x 03:00hrs

**ASB:** 11:00 x 14:00hrs and 19:00 x 21:00hrs

### Crimes and ASB by Street

Street Name	Crime	ASB
Foundry Lane	2	0
Lyme Chase	1	0
Somerville Avenue	1	0
Somerville Green	6	0
Somerville View	1	0
The Oval	12	7
York Road	30	2
<b>Grand Total</b>	<b>53</b>	<b>9</b>

- **Foundry Lane**- 2 Crimes – DTMV and Robbery (knife Point Car Jacking)
- **Lyme Chase**- 1 Crime – TWOC (from driveway)
- **Somerville Ave**- 1 Crime – TFMV (Smash Window)
- **Somerville Green** – 6 Crimes – 2 x Burglary (Dwelling & Shed), 2 x Damages (Vehicle and Dwelling), TOMV, TFMV
- **Somerville View** – 1 Crime – Burglary Dwelling
- **The Oval** – 12 Crimes – 5 x Damages (windows and fencing), Arson, TFMV, INMV, Burglary x 2 (Dwelling and Shed), Theft, Public Order. 7 ASB incidents – Mainly Loutish behaviour, reporting youths congregating and drinking in and around the street.
- **York Road** - 30 Crimes – 14 x MOWP from Somerfield Petrol Station. Other offences include: Assaults, Thefts, Public Order and Damages.

### Conclusions

- Crime and ASB have both shown an increase compared to the previous year. Crime has shown a more significant increase.
- Reports of Criminal Damages show to have dominated crimes in the area (if we exclude the MOWP offences from the petrol station). Reports of Loutish Behaviour have dominated ASB incidents in the area
- Generally ASB reports have entailed groups of youths congregating, drinking, throwing things and generally intimidating residents in the area
- Peak Times have been varied for both crime and ASB. There are peaks highlighted both throughout the day and in the evening time.

## Appendix 2 – Crime Statistics

15/5/08